



KONICA MINOLTA

Map to European Headquarters and the German Subsidiary

Motorway (Autobahn) A2 from Dortmund:

Take the exit Hannover-West to merge on A352

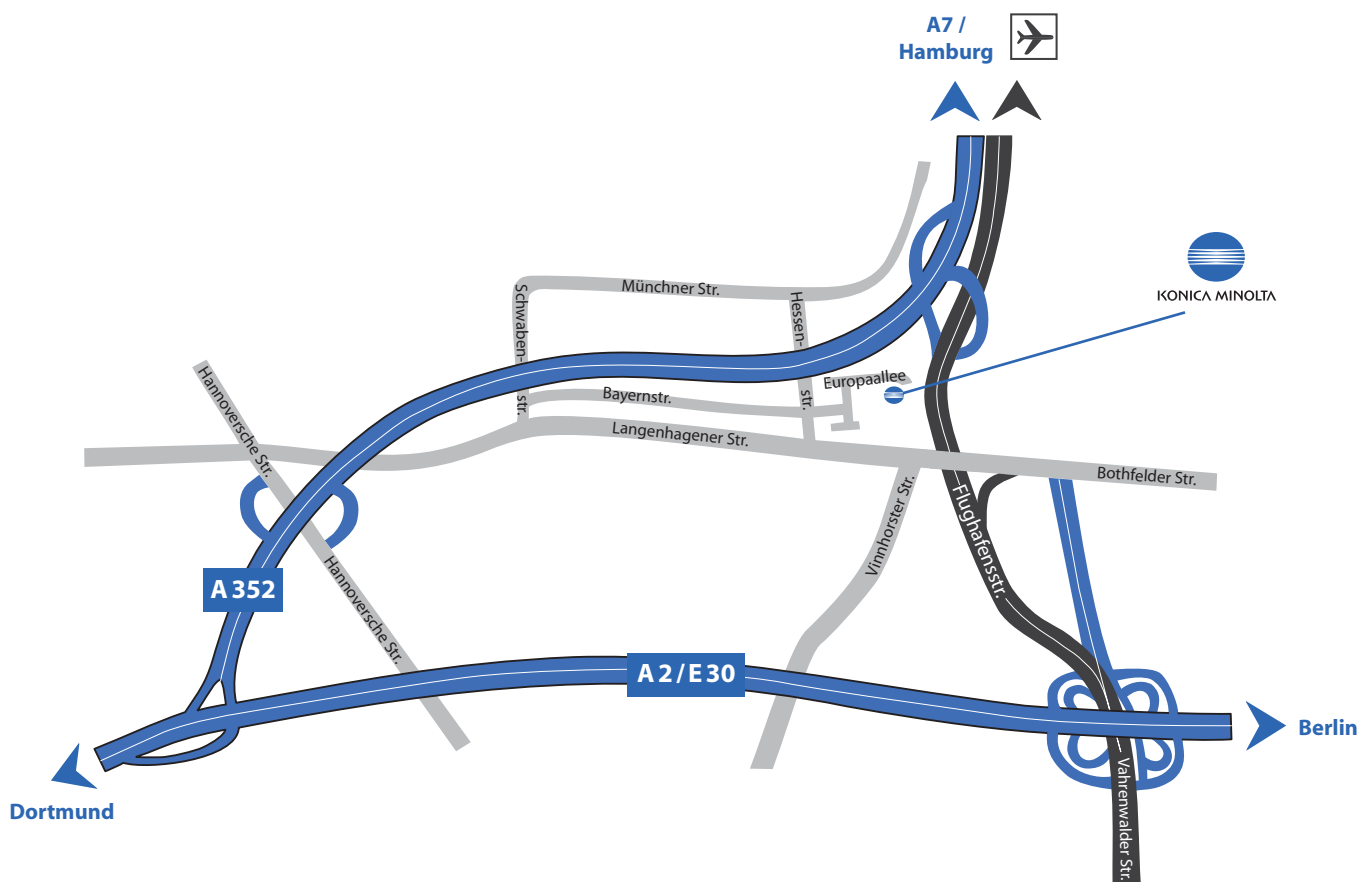
At A352 turn off for Engelbostel

Down the ramp take a right into Hannoversche Straße

Stay on Hannoversche Straße and turn right into Langenhagener Straße

Follow the Langenhagener Straße to the crossing Hessenstraße

Turn left into Hessenstraße – take the first right into Europaallee





KONICA MINOLTA

Map to European Headquarters and the German Subsidiary

Motorway (Autobahn) A7 from Hamburg:

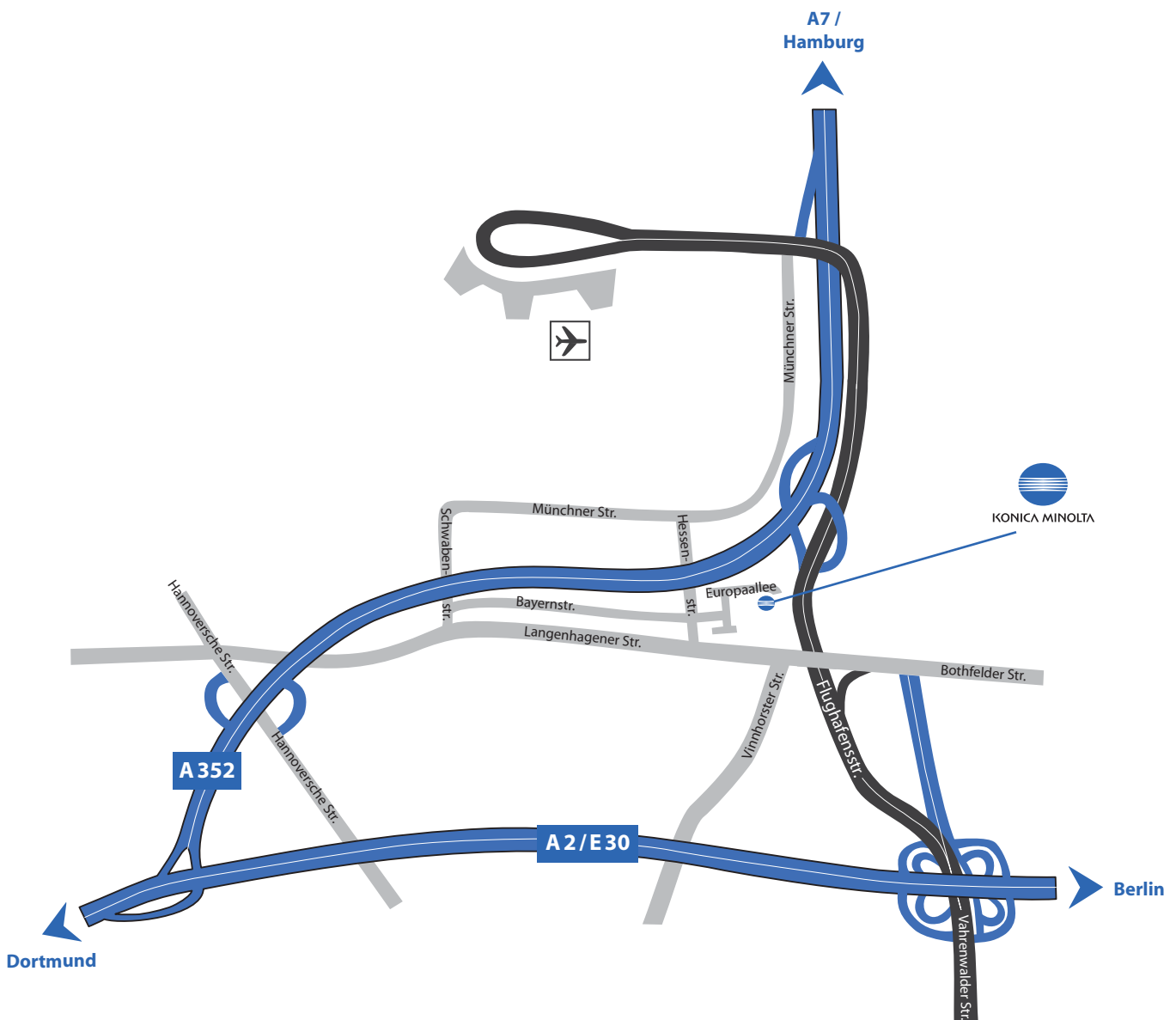
From A7 merge into A352 direction Dortmund and Hannover / Airport

On A352 turn off for Hannover Airport (Flughafen)

Down the ramp take a right on Flughafenstraße B522 and on the next light turn left into Münchner Straße

Follow the Münchner Straße to the crossroad Hessenstraße

Turn left into Hessenstraße – next turn left into Europapallee





KONICA MINOLTA

Map to European Headquarters and the German Subsidiary

Motorway (Autobahn) A2 / A7 from Berlin or Kassel:

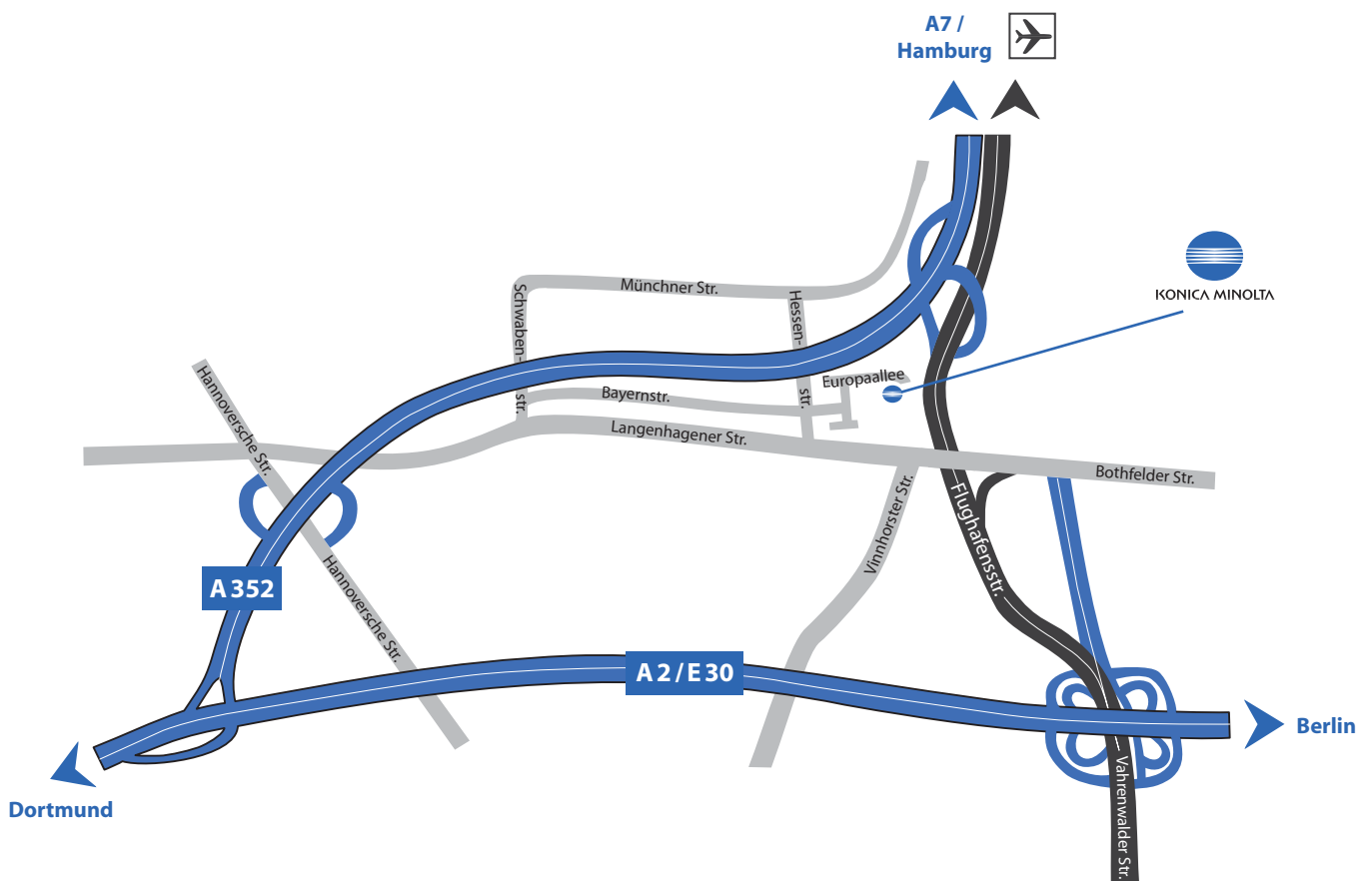
Turn off for Hannover / Langenhagen / Airport (Flughafen)

Follow Flughafenstraße to exit Godshorn

At the end of the exit ramp merge into the round about and take the second exit

At the next lights turn right into Langenhagener Straße and at the second light turn right into Hessenstraße

Take the first right into Europaallee





KONICA MINOLTA

Map to European Headquarters and the German Subsidiary

How to find us in Langenhagen near Hanover with public transport

Hanover Airport – S-Bahn Station

Take S-Bahn number **S5** to Hameln
Get off Langenhagen Mitte (5 minutes)
15 minutes walk to Europaallee

Hanover Main Station – S-Bahn

Take S-Bahn number **S4** to Bennemühlen or number **S5**
to Hanover Airport (Flughafen)
Get off Langenhagen Mitte (15 minutes)
15 minutes walk to Europaallee